























Management Allocations

- | | | |
|--|---|--|
|  Bald Eagle Management Area | NFPORS Activities |  Mechanical treatment |
|  Big Game Winter Range |  Other treatment |  Fire treatment |
|  Scenic Management Area |  FPF Boundary |  Ranger districts |
|  Developed Recreation |  County |  Managed with the Klamath Tribe |
|  Late Successional Reserves |  Water bodies |  Cities |
|  Wilderness |  Roads | |
|  Old-growth | | |
|  Research Natural Areas | | |
|  Riparian Areas and Reserves | | |
|  Timber Production | | |
| WUI Classes | | |
|  Intermix WUI | | |
|  Interface WUI | | |

Winema National Forest Chemult Ranger District



0 10
Kilometers

GILCHRIST
CRESCENT

MOWICH

CHEMULT

BEAVER MARSH

Chemult

Silver Lake

LENZ

Chiloquin

KIRK

FORT KLAMATH

Klamath

FPF - 7 February 2012 - <http://fpf.forestry.oregonstate.edu/> - kao

DOUGLAS

KLAMATH

LAKE