
























# Winema National Forest Chiloquin Ranger District

### Fire History

 2010	 2002	 FPF Boundary
 2009	 2001	 Ranger districts
 2008	 2000	 County
 2007	 1995 - 1999	 Water bodies
 2006	 1990 - 1994	 Intermix WUI
 2005	 1980 - 1989	 Interface WUI
 2004	 Before 1980	 Roads
 2003		 Cities

FPF - 7 February 2012 - <http://fpf.forestry.oregonstate.edu/> - kao



0 12  
Kilometers

