








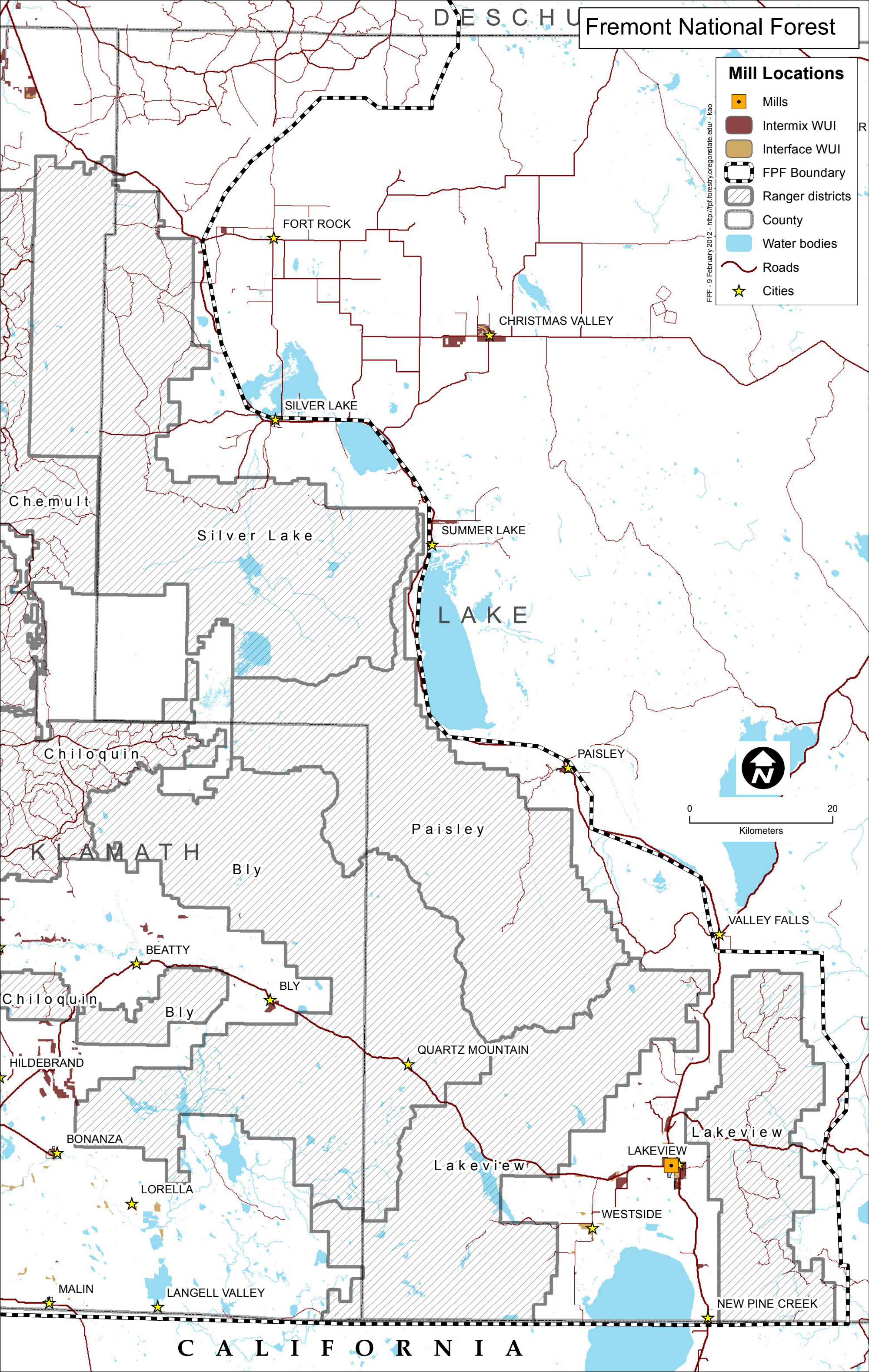


Mill Locations

-  Mills
-  Intermix WUI
-  Interface WUI
-  FPF Boundary
-  Ranger districts
-  County
-  Water bodies
-  Roads
-  Cities

FPP - 9 February 2012 - <http://fpi.forestry.oregonstate.edu/> - kao



FORT ROCK

CHRISTMAS VALLEY

SILVER LAKE

SUMMER LAKE

LAKE

PAISLEY



0 20
Kilometers

VALLEY FALLS

Bly

BEATTY

BLY

QUARTZ MOUNTAIN

Lakeview

LAKEVIEW

WESTSIDE

LORELLA

BONANZA

HILDEBRAND

MALIN

LANGELL VALLEY

NEW PINE CREEK